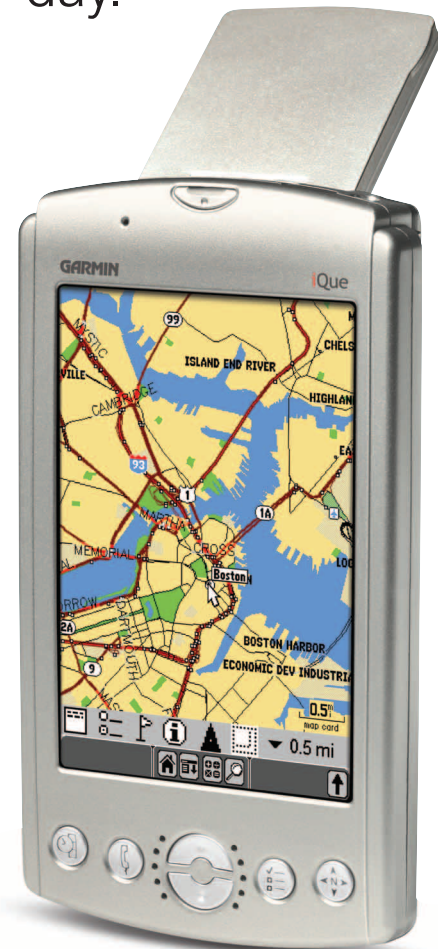


The iQue™ 3600 from Garmin is a more intelligent way to get through your busy day. Organizer functions you rely on, including calendar, contacts,

The smart way to navigate your day.

to-do lists and memo pad are integrated with GPS satellite navigation capabilities.

Now you can be reminded of an appointment, see it on an electronic map and get turn-by-turn directions right to the front door. All the while, listening to music on the MP3 player or dictating messages on the recorder. The Garmin iQue 3600. A unique way of navigating your busy day to get the most out of life.



specifications

Internal system

Operating system: Palm OS 5
Embedded capabilities: GPS, MP3 player, voice recorder, infrared communication and vibrating alarm
Audio hardware: Microphone, speaker, headphone jack
Processor: 150 MHz Motorola DragonBall MXL ARM 9
Internal memory: 32 MB DRAM
Expandable memory: Secure digital slot

Standard applications

Garmin "Que" apps: MP3, GPS Clock, Address Lookup, Electronic Mapping, Track log, Trip Computer, Automatic Route Generation and Turn-by-Turn Voice Guidance

Palm OS 5 apps: Address Book, Calculator, Date Book, Expense, Mail, Memo Pad, Palm Reader and To Do List

Other 3rd party apps: Astraware Game Pack, Documents To Go, powerOne Personal Calculator, StarCaddy, SplashPhoto and Vindigo

Moving map features

Basemap: Built-in routable basemap contains state and country boundaries, lakes, rivers, streams, airports, cities, towns, coastlines, state and interstate highways, local thoroughfares and secondary roads within metro areas

CD-ROM: Accepts downloadable map detail from GARMIN PC-based MapSource™ City Select™ CD-ROM which provides street-level detail, addresses, listings of nearest restaurants, hotels, ATMs and more

Navigation features

Routes: Automatically calculated with turn-by-turn instructions; Using built-in basemap, routes include interstates, highways and major thoroughfares; With detailed data from CD-ROM, routes include residential street-level detail

Trip computer: Resettable odometer, timers, average and maximum speeds

GPS performance

Receiver: 12 parallel channel GPS receiver continuously tracks and uses up to 12 satellites to compute and update your position

Acquisition times:
Warm: Approximately 15 seconds
Cold: Approximately 45 seconds
AutoLocate™: Approximately 5 minutes

Update rate: 1/second, continuous

GPS accuracy:
Position: < 15 meters, 95% typical*
Velocity: 0.05 meter/sec steady state

DGPS (WAAS) accuracy:
Position: < 3 meters, 95% typical*
Velocity: 0.05 meter/sec steady state

Interfaces: USB, Infrared, RS232
Antenna: Flip-up, adjustable GPS antenna

Power

Source: Lithium-ion battery

Physical

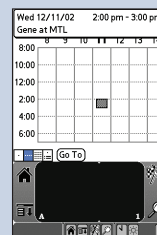
Size: 2.8"W x 5"H x .8"D (72.1 x 127 x 20.3 mm)
Weight: 5.2 ounces (161.7 g)
Display: 3.8" diagonal (54 x 81 mm)
 320 x 480 pixels, 16-bit color display and white LED backlight

Accessories

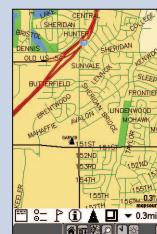
Standard: Protective leather cover
 Metal stylus
 USB recharging HotSync® cradle
 A/C power/charging adapter
 Quick start guide
 Installation/Application CD-ROM with manual
 MapSource™ City Select™ data CD-ROMs
 Unlock certificate

Optional: Automotive dash bracket
 12-volt adapter cable
 Data cable
 External GPS antennas
 MapSource™ CD-ROMs
 Headphones/earbuds

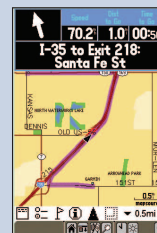
With GPS antenna folded and locked down, the iQue™ 3600 functions solely as an organizer.



Calendar feature shows appointments and sounds a reminder when appointment draws near.



The GPS mapping function shows where you are in relation to your appointment location.



Get turn-by-turn directions and voice prompts to guide you to your appointment destination.

©2002 Garmin Ltd. and its subsidiaries



Garmin International, Inc.
 1200 East 151st Street
 Olathe, Kansas 66062, U.S.A.
 913/397.8200 fax 913/397.8282

Garmin (Europe) Ltd.
 Unit 5, The Quadrangle
 Abbey Park Industrial Estate
 Romsey, SO51 9DL, U.K.
 44/1794.519944 fax 44/1794.519222

Garmin Corporation
 No. 68, Jangshu 2nd Rd.
 Shijr, Taipei County, Taiwan
 886/2.2642.9199 fax 886/2.2642.9099

www.garmin.com

Specifications are preliminary and subject to change without notice.

* Subject to accuracy degradation to 100m 2DRMS under the U.S. Department of Defense Selective Availability Program.